

The City of Vaughan makes every effort to ensure that Schedules are free of errors but does not assert that the schedules are spatially, tabular or temporally accurate. The Schedules are provided by the City of Vaughan without warranties of any kind, either expressed or implied.

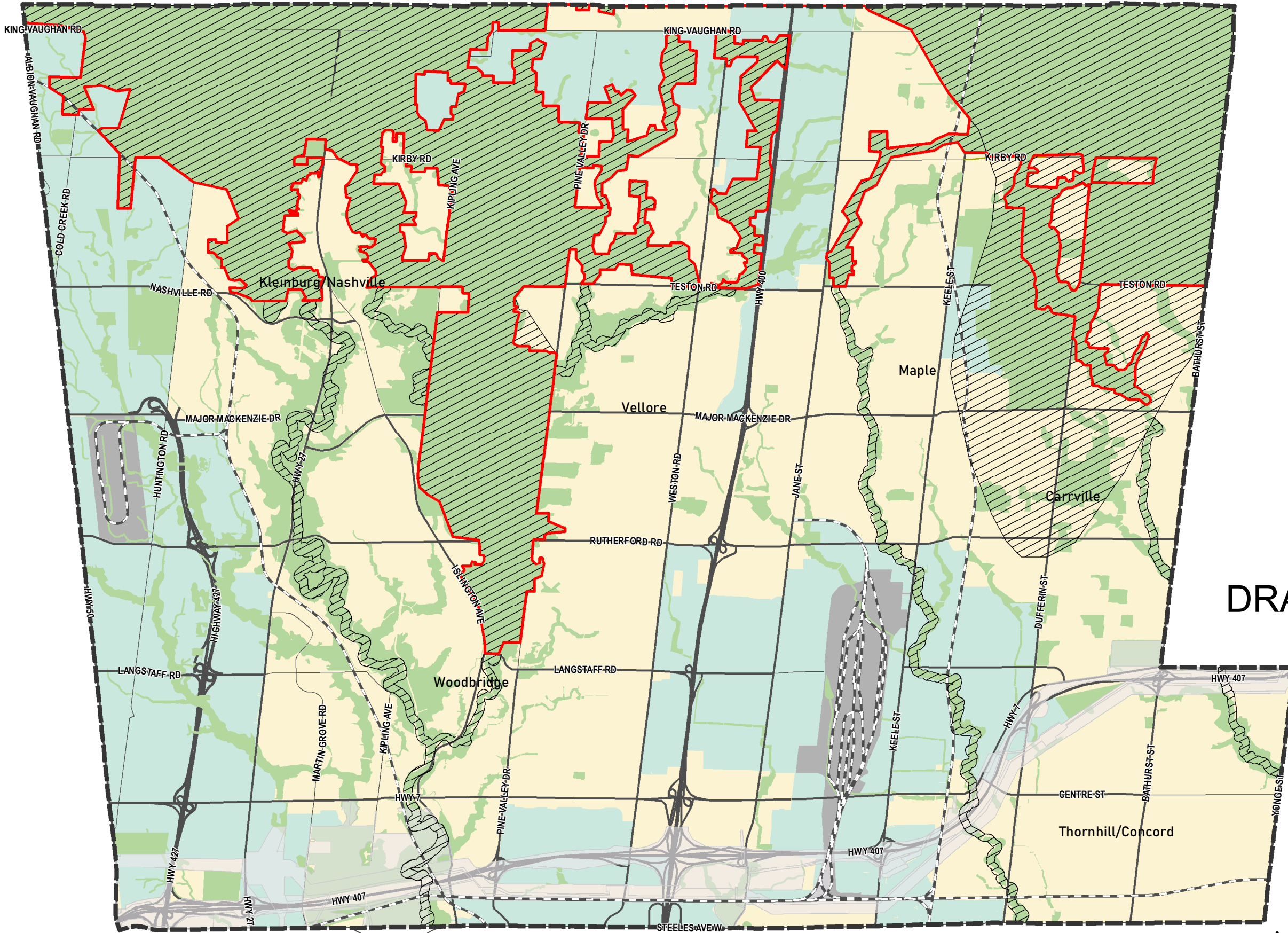
DRAFT

SCHEDULE 1



Urban Structure

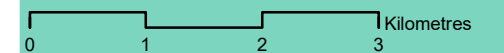
- Natural Areas and Agriculture
 - Community Area
 - Rail Facilities
 - Employment Area
 - Infrastructure Corridor
- Base Map Features**
- Municipal Boundary
 - Urban Boundary
 - Oak Ridges Moraine Conservation Plan Area and Greenbelt Plan Area ¹
 - Railway
 - Roads



DRAFT

¹ See Schedule 4 for limits and the land use information of the Greenbelt Plan Area and the Oak Ridges Moraine Conservation Plan Area.










August 2023

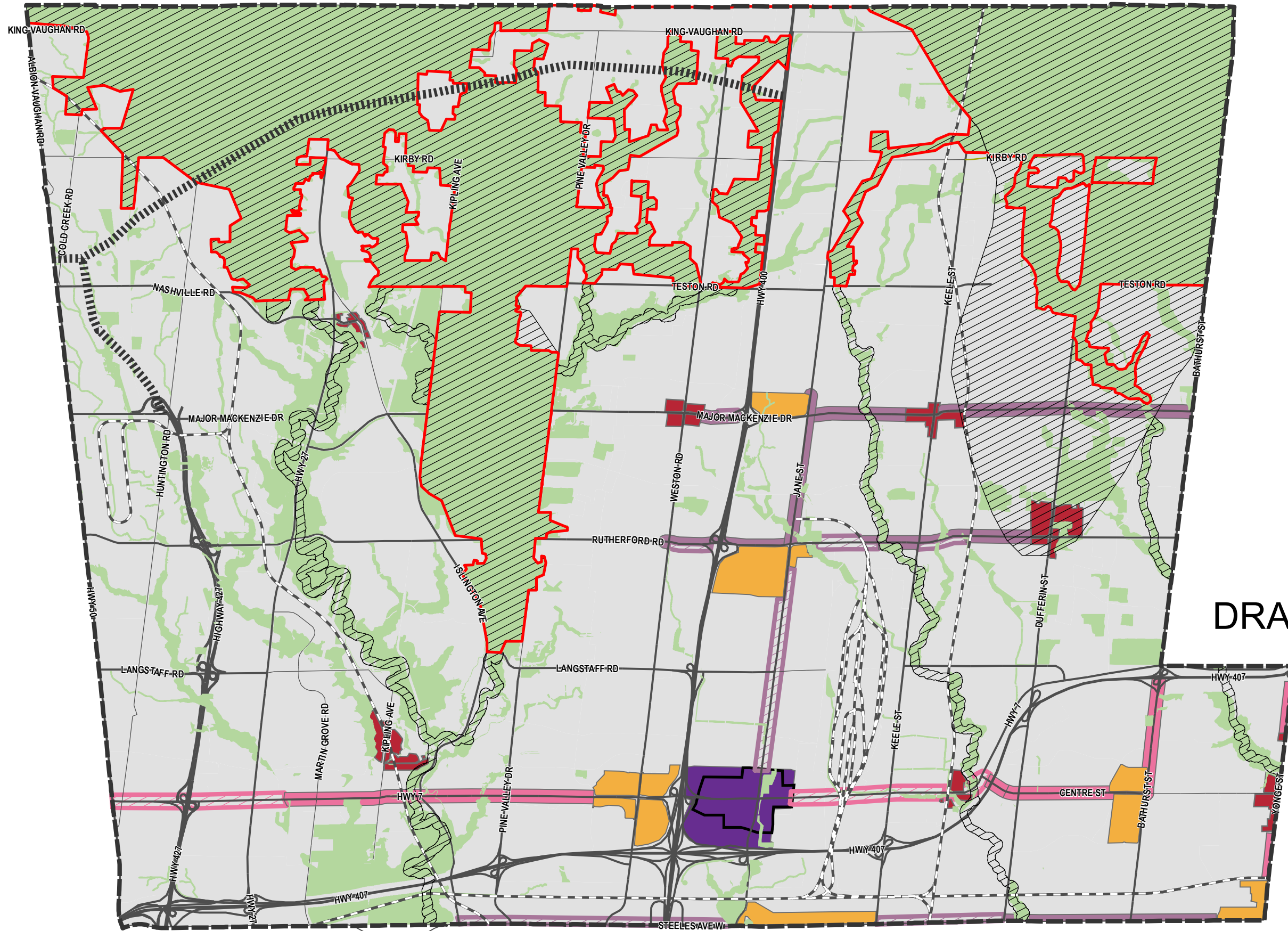


The City of Vaughan makes every effort to ensure that Schedules are free of errors but does not assert that the schedules are spatially, tabular or temporally accurate. The Schedules are provided by the City of Vaughan without warranties of any kind either expressed or implied.

DRAFT

Strategic Growth Areas

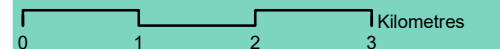
-  Urban Growth Centre
-  Vaughan Metropolitan Centre
-  Regional Intensification Corridor
-  Regional Intensification Corridor within Employment Areas
-  Primary Centres
-  Local Centres
-  Primary Intensification Corridor
-  Primary Intensification Corridor within Employment Areas
-  Potential Freeway
- Base Map Features**
-  Municipal Boundary
-  Urban Boundary
-  Oak Ridges Moraine Conservation Plan Area and Greenbelt Plan Area ¹
-  Natural Area and Agriculture
-  Railway
-  Roads



DRAFT

¹ See Schedule 4 for limits and the land use information of the Greenbelt Plan Area and the Oak Ridges Moraine Conservation Plan Area.

August 2023



The City of Vaughan makes every effort to ensure that Schedules are free of errors but does not assert that the schedules are spatially, tabular or temporally accurate. The Schedules are provided by the City of Vaughan without warranties of any kind, either expressed or implied.

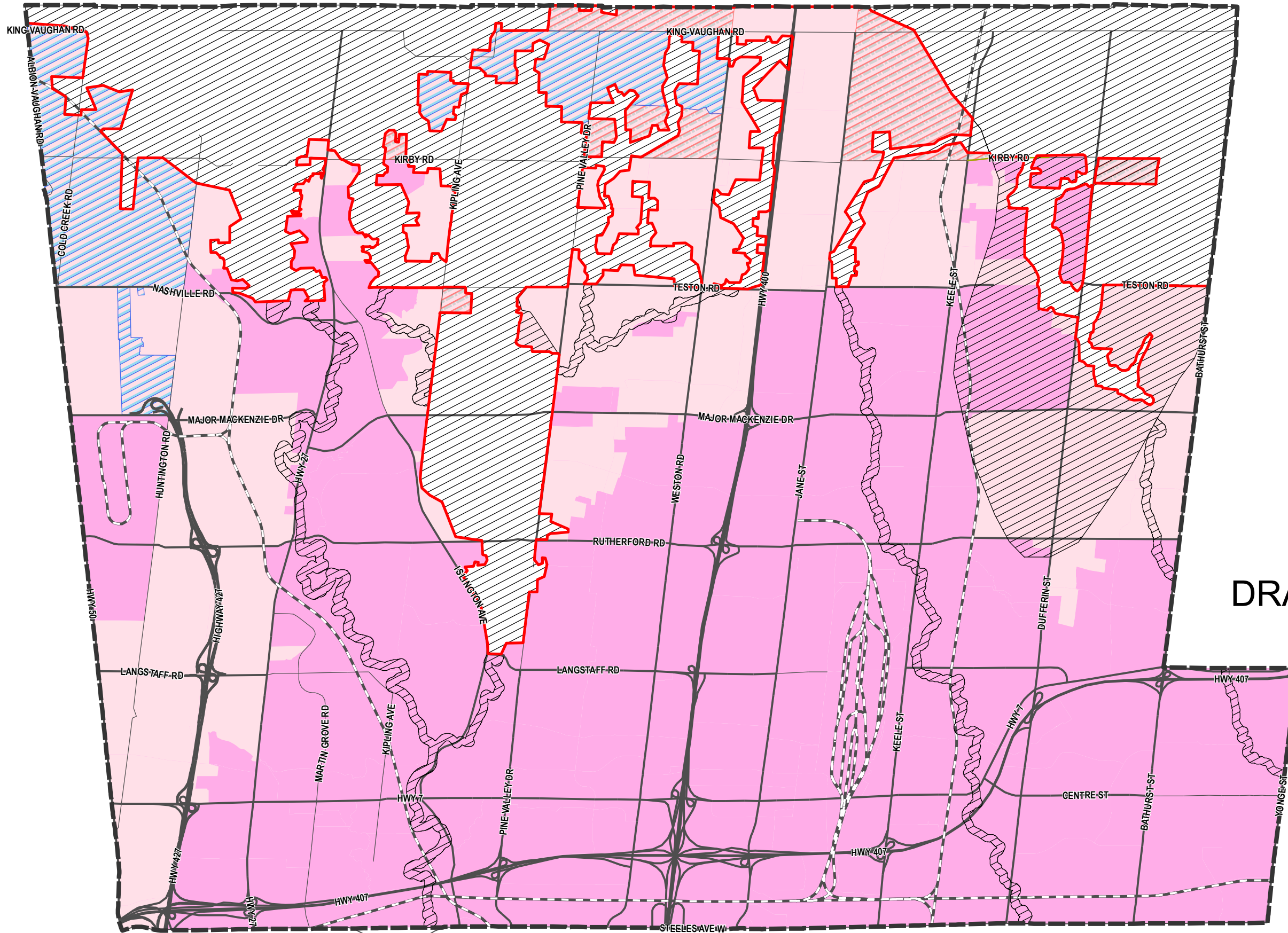
DRAFT

SCHEDULE 1B



Urban Areas

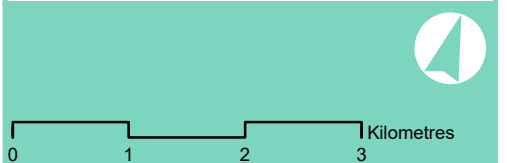
- New Employment Area
 - New Community Area
 - Designated Greenfield Area
 - Built Boundary
- Base Map Features**
- Municipal Boundary
 - Urban Boundary
 - Oak Ridges Moraine
 - Conservation Plan Area and Greenbelt Plan Area¹
 - Railway
 - Roads



DRAFT

August 2023

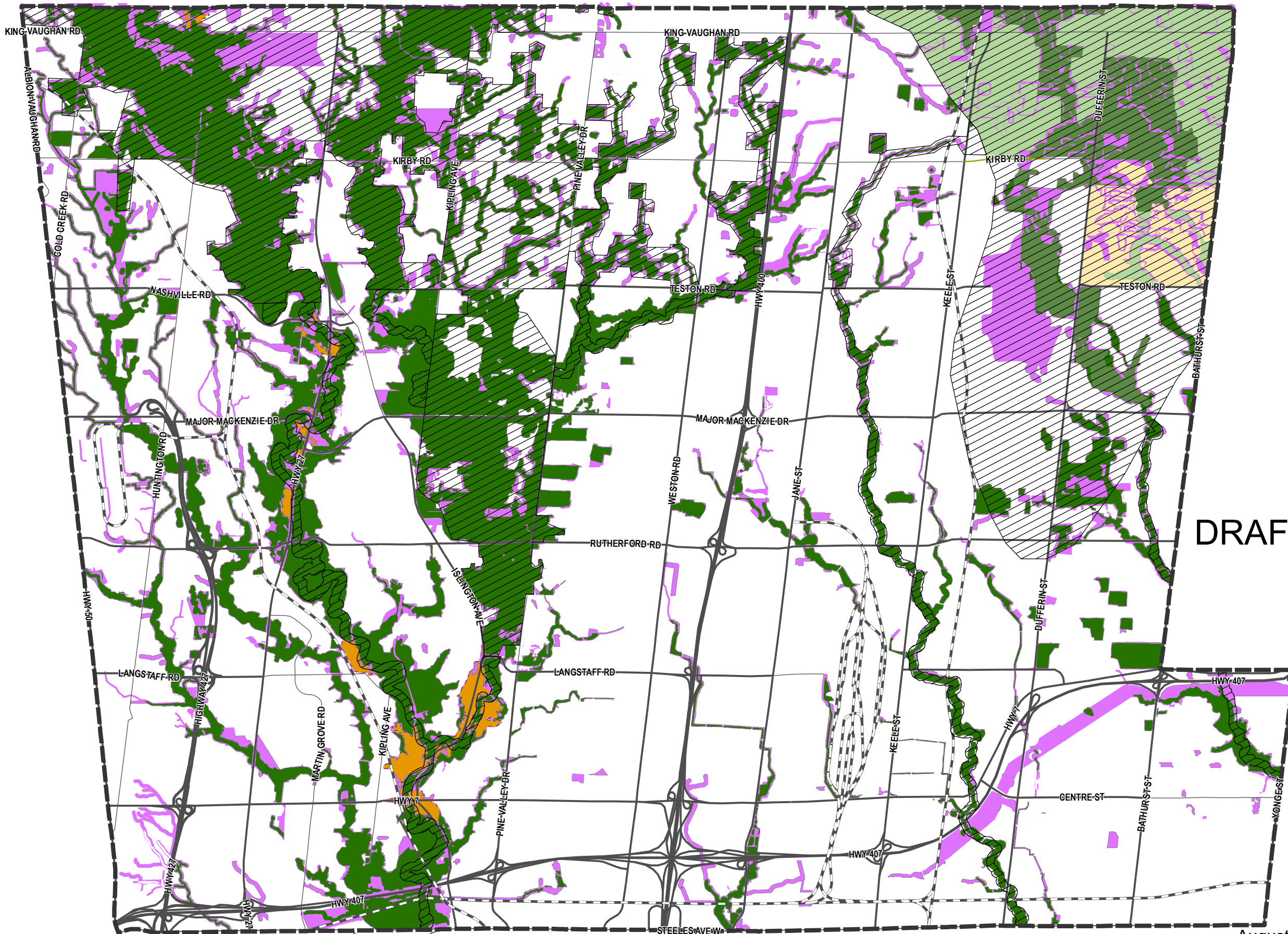
¹ See Schedule 4 for limits and the land use information of the Greenbelt Plan Area and the Oak Ridges Moraine Conservation Plan Area.



The City of Vaughan makes every effort to ensure that Schedules are free of errors but does not assert that the schedules are spatially, tabular or temporally accurate. The Schedules are provided by the City of Vaughan without warranties of any kind, either expressed or implied.

DRAFT

SCHEDULE 2
Natural Heritage Network



DRAFT

Natural Heritage System

- Core Feature
- Built-Up Valley Lands
- To be Determined Through Future Development

Oak Ridges Moraine Conservation Plan

- Agricultural
- Natural Core
- Natural Linkage

Base Map Features

- Municipal Boundary
- Oak Ridges Moraine Conservation Plan Area and Greenbelt Plan Area ¹
- Railway
- Roads

The policy text in Chapter 3 prevails over the mapping shown on Schedule 2 in determining the Natural Heritage Network. Core features shall be precisely delineated on a site-by-site basis through the approval of the Planning Act application and supported by appropriate technical studies. Refinements to the NHN may occur through Secondary Planning or development approval process and shall be reflected on this schedule without the need for an Official Plan Amendment. Where the schedule does not accurately reflect an existing development approval, the schedule may be updated without the need for an Official Plan Amendment.

¹ See Schedule 4 for limits and the land use information of the Greenbelt Plan Area and the Oak Ridges Moraine Conservation Plan Area.










The City of Vaughan makes every effort to ensure that Schedules are free of errors but does not assert that the schedules are spatially, tabular or temporally accurate. The Schedules are provided by the City of Vaughan without warranties of any kind, either expressed or implied.

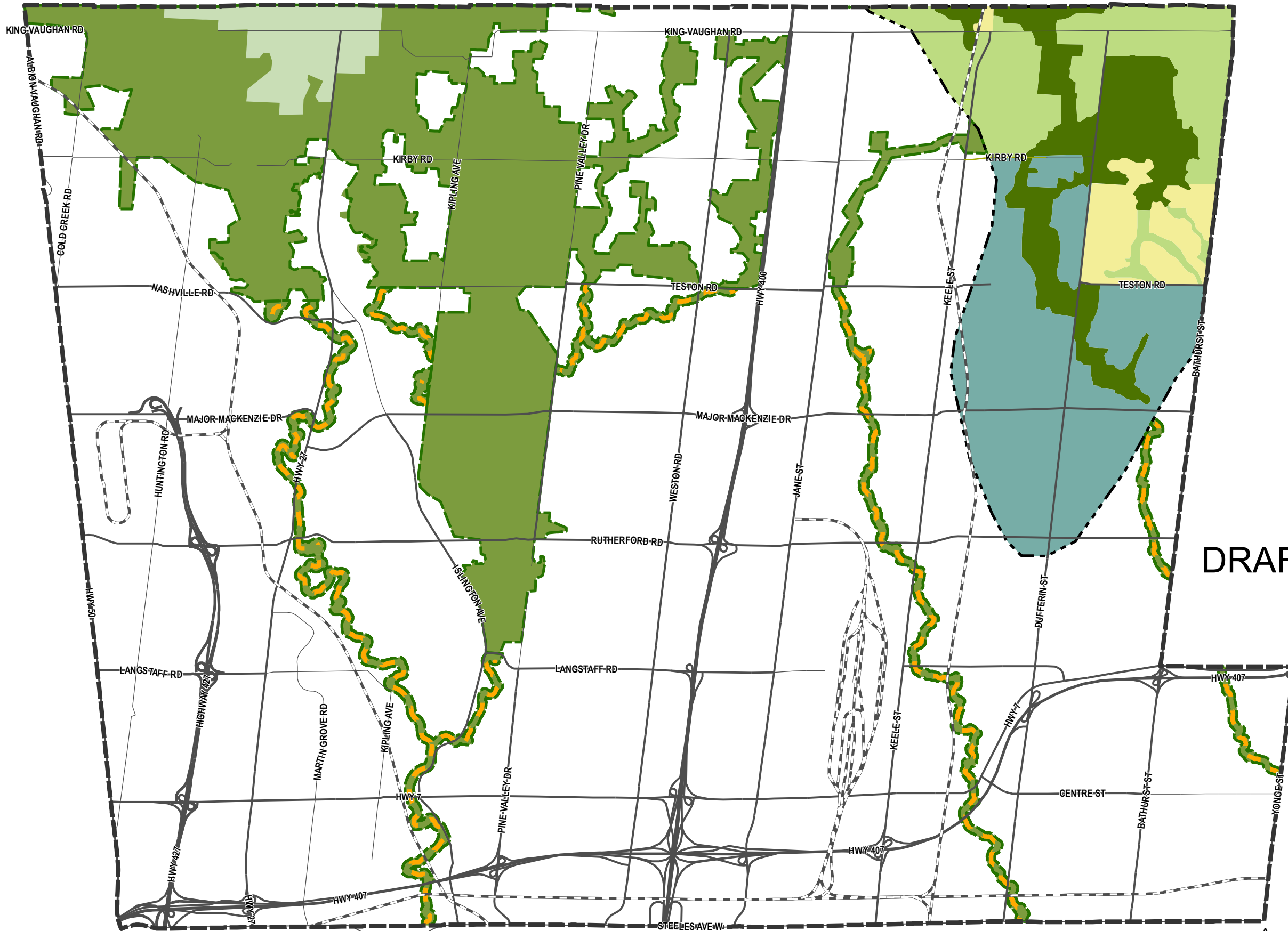
DRAFT

SCHEDULE 4



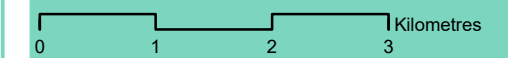
Provincial Plan Areas and Designations

-  Provincial Natural Heritage System
- Greenbelt**
 -  Greenbelt Plan Boundary
 -  Urban River Valleys Designation
 -  Greenbelt Protected Countryside
- Oak Ridges Moraine**
 -  Oak Ridges Moraine Conservation Plan Boundary
 -  Oak Ridges Moraine Settlement Area
 -  Oak Ridges Moraine Natural Core Designation
 -  Oak Ridges Moraine Natural Linkage Designation
 -  Oak Ridges Moraine Countryside Area Designation
- Base Map Features**
 -  Municipal Boundary
 -  Railway
 -  Roads



DRAFT

August 2023










The City of Vaughan makes every effort to ensure that Schedules are free of errors but does not assert that the schedules are spatially, tabular or temporally accurate. The Schedules are provided by the City of Vaughan without warranties of any kind, either expressed or implied.

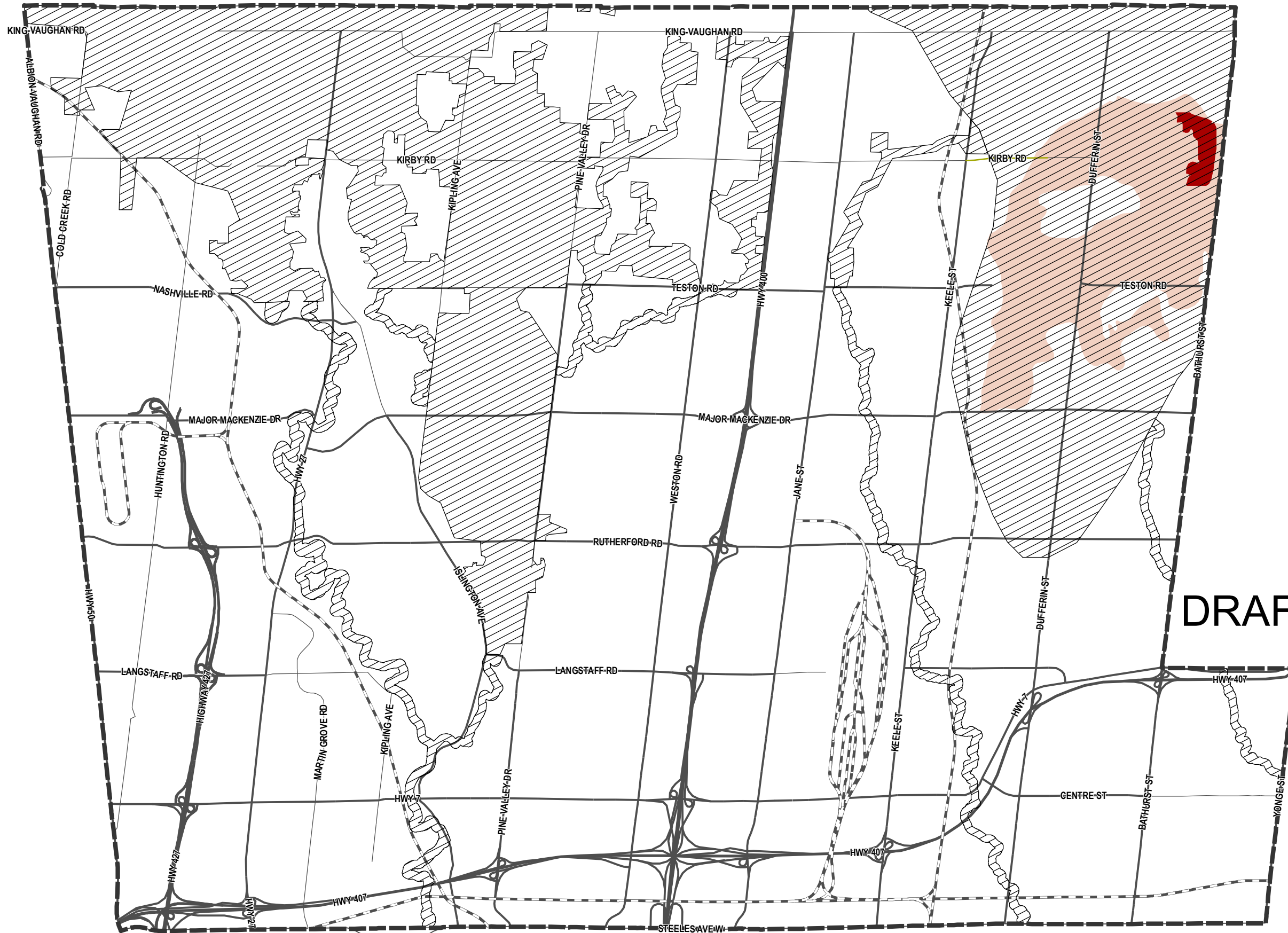
DRAFT

SCHEDULE 5



Mineral Aggregate Resources

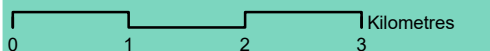
-  Secondary Sand and Gravel Resource Area¹
-  Aggregate Resource Area
- Base Map Features**
-  Municipal Boundary
-  Urban Boundary
-  Oak Ridges Moraine Conservation Plan Area and Greenbelt Plan Area²
-  Railway
-  Roads



August 2023

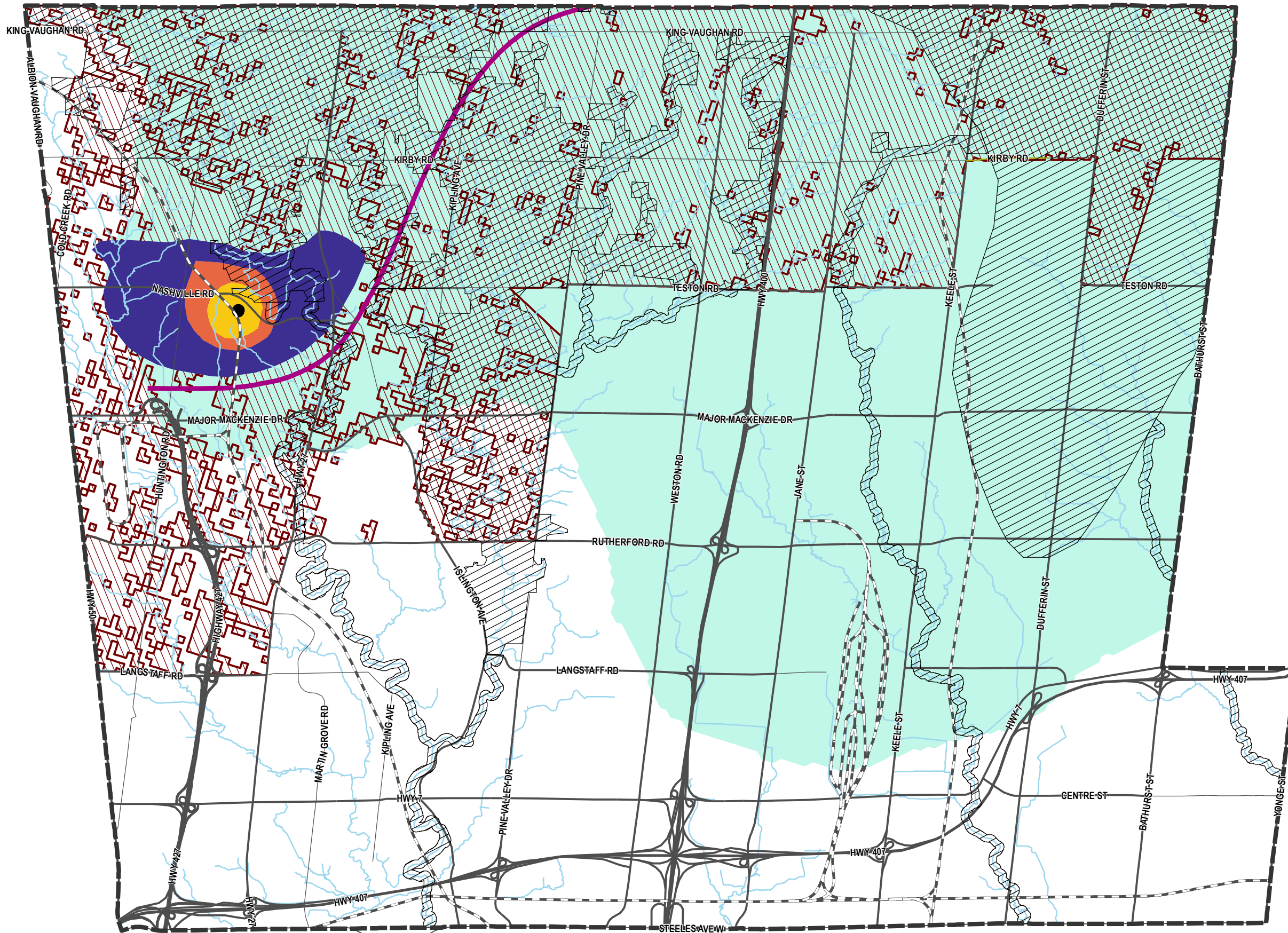
¹Source: The Ministry of Northern Development and Mines









² See Schedule 4 for limits and land use information of the Greenbelt Plan Area and Oak Ridges Moraine Conservation Plan Area







The City of Vaughan makes every effort to ensure that Schedules are free of errors but does not assert that the schedules are spatially, tabular or temporally accurate. The Schedules are provided by the City of Vaughan without warranties of any kind, either expressed or implied.

Recharge Management Area (WHPA-Q)



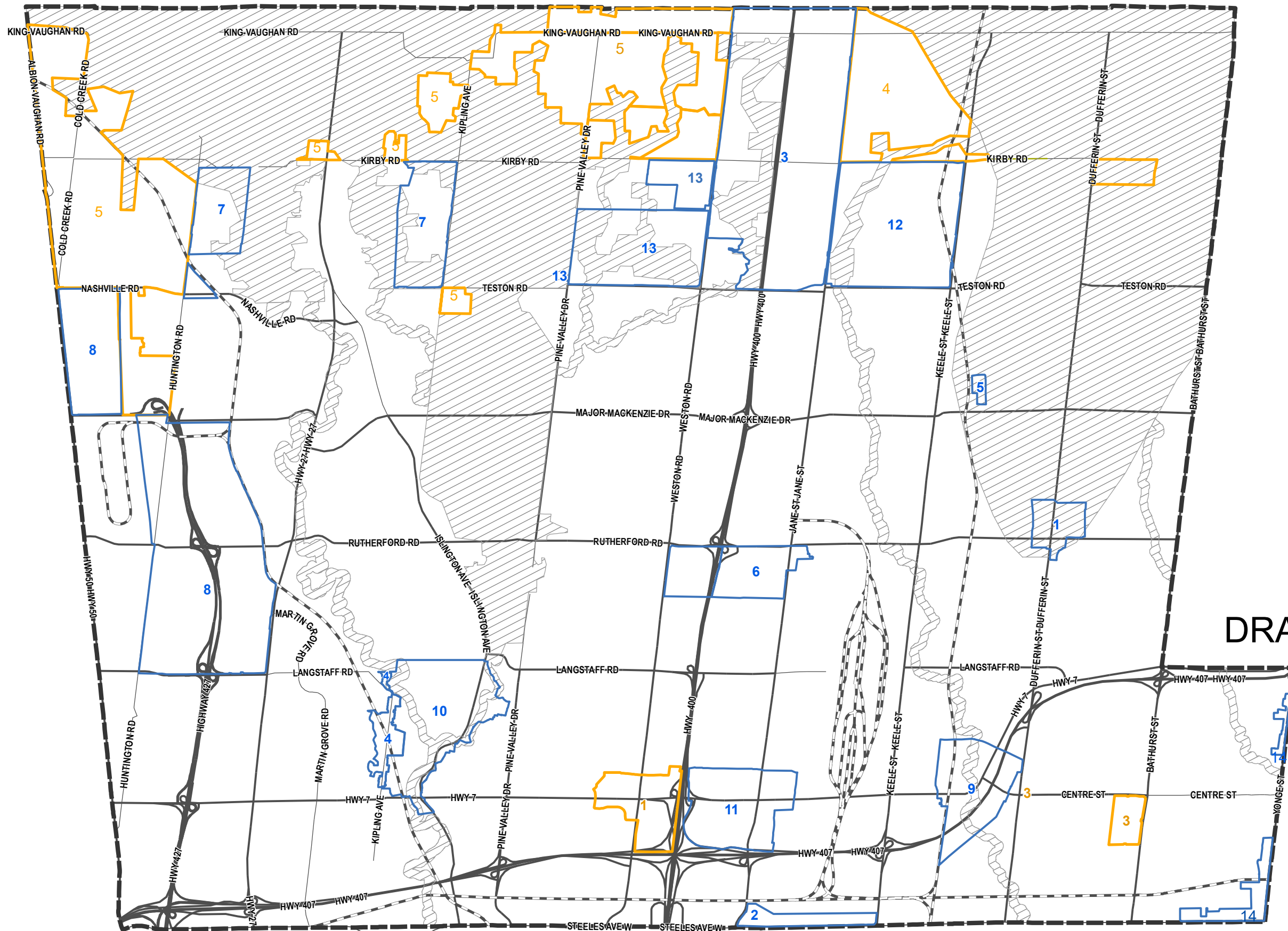
-  100m Zone/ WHPA-A
-  0 to 2 Year Zone/ WHPA-B
-  2 to 5 Year Zone/ WHPA-C
-  5 to 25 Year Zone/ WHPA-D
-  Significant Groundwater Recharge Area
-  Wellhead Protection Area
-  WHPAQ Downgradient Line
-  Watercourse

- Base Map Features**
-  Municipal Boundary
 -  Oak Ridges Moraine Conservation Plan Area and Greenbelt Plan Area ¹
 -  Railway
 -  Roads

¹ See Schedule 4 for limits and land use information of the Greenbelt Plan Area and Oak Ridges Moraine Conservation Plan Area

The City of Vaughan makes every effort to ensure that Schedules are free of errors but does not assert that the schedules are spatially, tabular or temporally accurate. The Schedules are provided by the City of Vaughan without warranties of any kind, either expressed or implied.

Areas Subject to Secondary Plans







Site #, Name, and Chapter

-  1, Carrville Centre, 11.2
-  2, Steeles West, 11.3
-  3, Highway 400 North Employment Lands, 11.4
-  4, Kipling Avenue, 11.5
-  5, Maple GO Station Area, 11.6
-  6, Vaughan Mills Centre, 11.7
-  7, North Kleinburg - Nashville, 11.8
-  8, West Vaughan Employment Area, 11.9
-  9, Concord GO Centre, 11.10
-  10, Woodbridge Centre, 11.11
-  11, Vaughan Metropolitan Centre, 11.12
-  12, Block 27, 11.13
-  13, Block 41, 11.14
-  14, Yonge Steeles Corridor 11.5

Required Secondary Plan Areas

-  1, Weston Rd. & Highway 7
-  2, Dufferin St. & Centre St.
-  3, Promenade Mall
-  4, New Community Areas
-  5, New Employment Areas

Base Map Features

-  Municipal Boundary
-  Oak Ridges Moraine Conservation Plan Area and Greenbelt Plan Area ¹
-  Railway
-  Roads

¹ See Schedule 4 for limits and the land use information of the Greenbelt Plan Area and the Oak Ridges Moraine Conservation Plan Area.

DRAFT

The City of Vaughan makes every effort to ensure that Schedules are free of errors but does not assert that the schedules are spatially, tabular or temporally accurate. The Schedules are provided by the City of Vaughan without warranties of any kind, either expressed or implied.

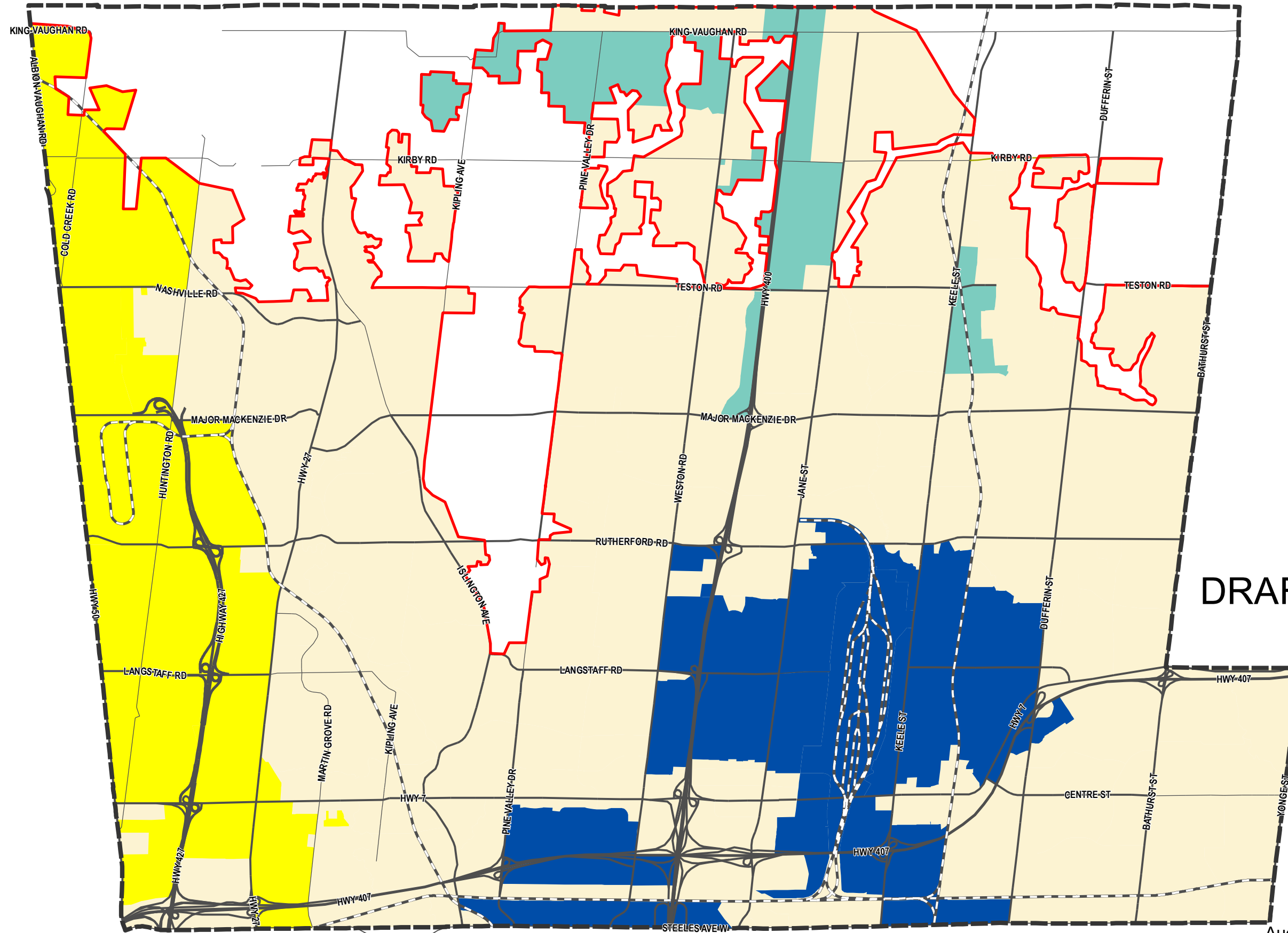
DRAFT

APPENDIX 1
Regional Employment
Areas and Densities

- Urban Area
- Highway 400 North
- Highway 400 and 407
- West Vaughan

- Base Map Features**
- Municipal Boundary
 - Urban Boundary
 - Railway
 - Roads

Regional Employment Areas	Density Target (Developable Area Jobs/Ha)
Highway 400 North	55
Highway 400 and 407	70
West Vaughan	30



August 2023

