





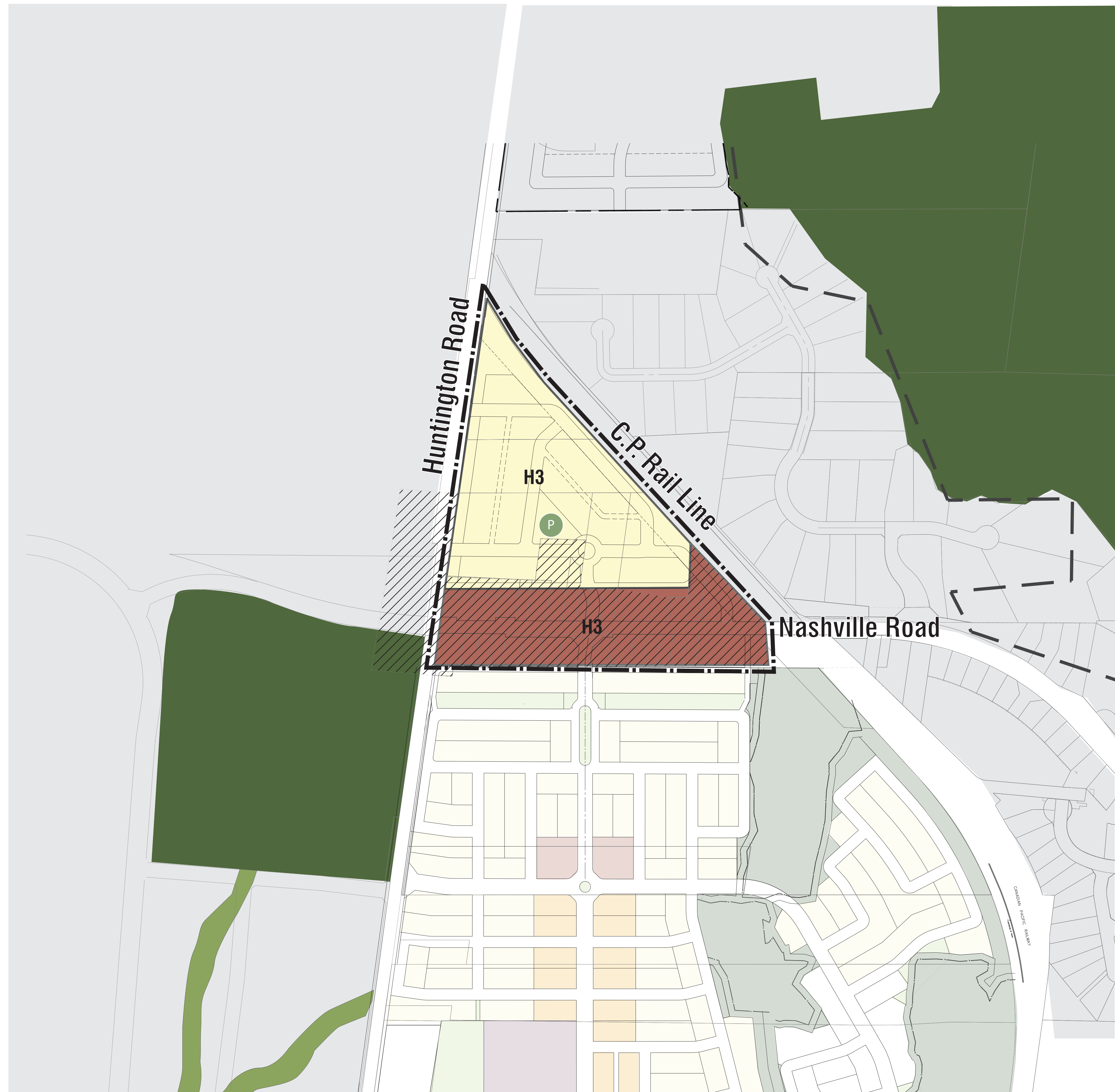


SCHEDULE B1  
**Land Use**  
Village of Nashville

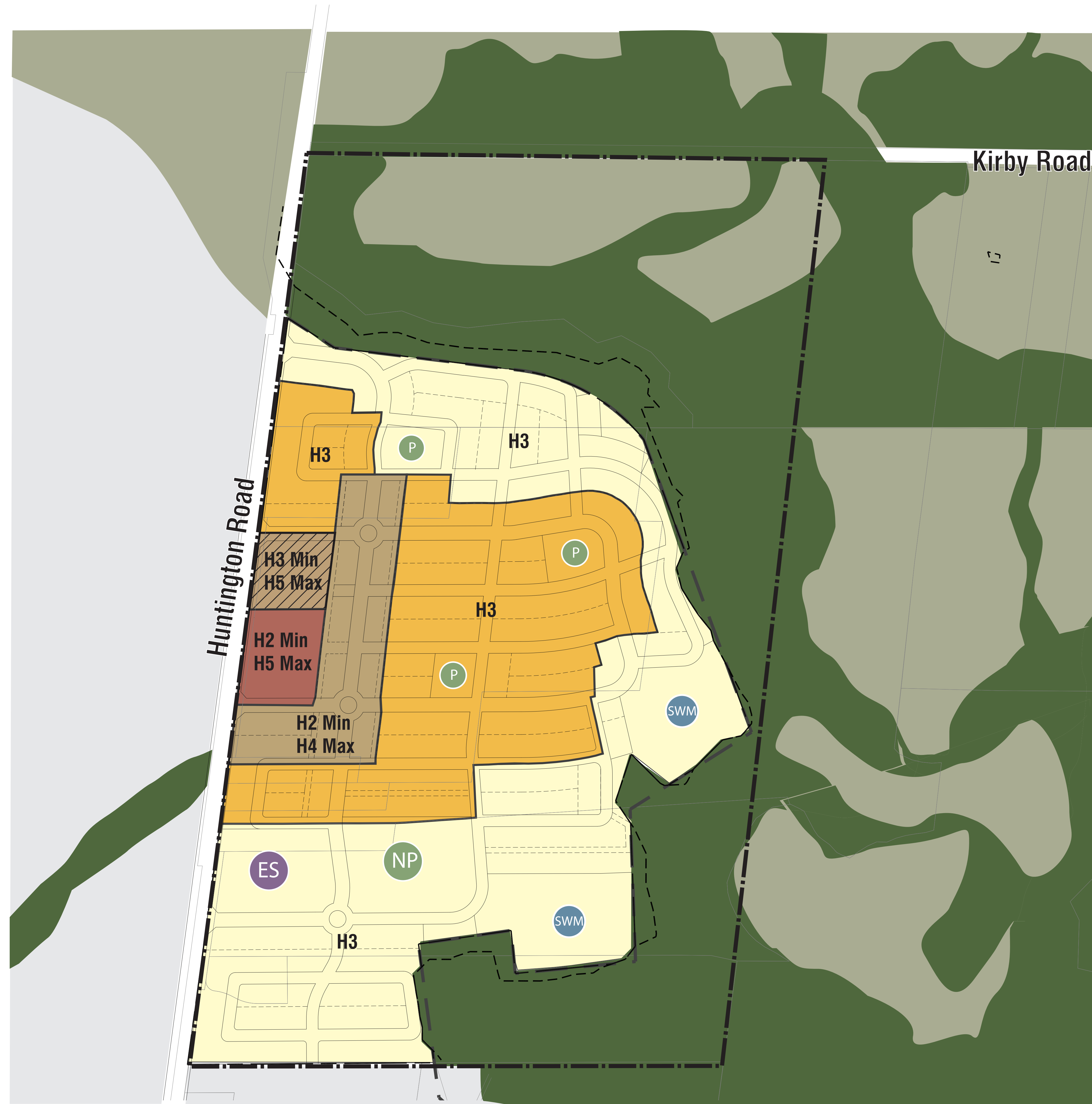
-  KN Low-Rise Residential I
-  KN Low-Rise Mixed-Use II
-  Lands Subject to KN Heritage Conservation
-  District Plan
-  Parkette
-  Secondary Plan Area Boundary



April 2010



**SCHEDULE B2**  
**Land Use**  
**Huntington Road Community**



- KN Low-Rise Residential I
- KN Low-Rise Residential II
- KN Low-Rise Residential III
- KN Low-Rise Mixed-Use I
- KN Low-Rise Mixed-Use II
- ES Elementary School
- Natural Heritage System: Core Features
- Greenbelt Plan Area
- NP Neighbourhood Park
- P Parkette
- SWM Stormwater Management Pond
- Secondary Plan Area Boundary















April 2010


Kirby Road

Kipling Avenue

Teston Road

**SCHEDULE B3**  
**Land Use**  
**Kipling Avenue Community**

-  KN Low-Rise Residential I
-  KN Low-Rise Residential II
-  KN Low-Rise Residential III
-  KN Low-Rise Mixed-Use II
-  Special Study Area
-  Natural Heritage System: Core Area
-  Greenbelt Plan Area
-  Neighbourhood Park
-  Parkette
-  Stormwater Management Pond
-  Utility Corridor
-  Secondary Plan Area Boundary



April 2010