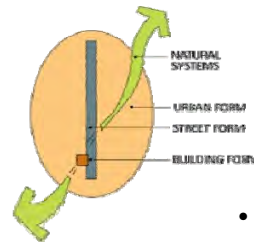


# Open Space & Park System


## Open Space & Park System



- Create a network of attractive green and open spaces including parks, sidewalks, roads, and trails
- Enhance connections within and between neighbourhoods and adjacent municipalities
- Address the area's long term requirements for active and passive park space

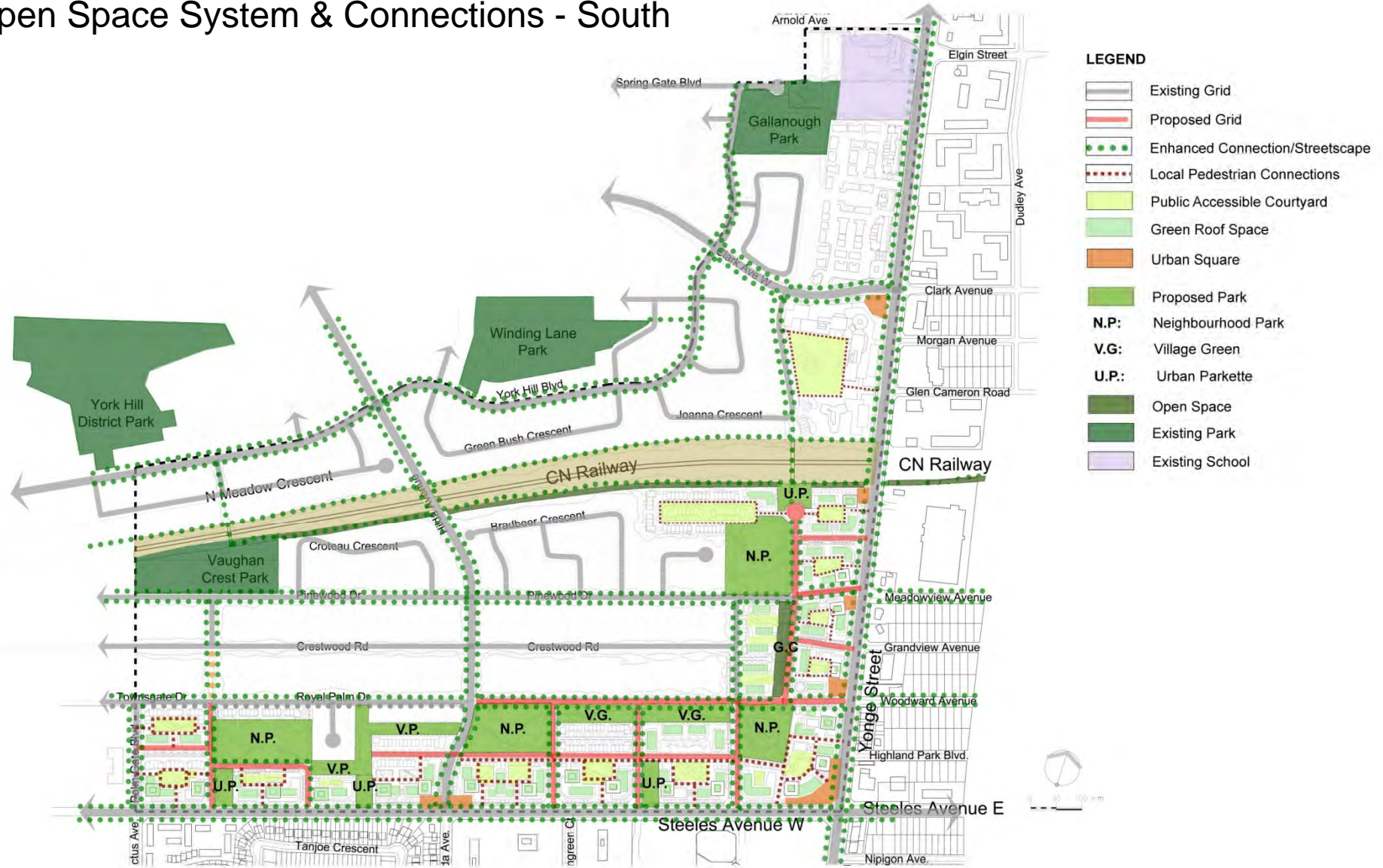


- **Open Space Typology**
  - Major Urban Square
  - Neighbourhood Park
  - Linear Park (Parkette)
  - Urban Courtyard
  - Urban Forecourt
  - Urban Pocket Park
- **Public Facilities & Schools**
  - Community Use
  - Connectivity
- **Open Space Network / Connectivity**
  - Green Network/Pedestrian and Biking System
  - Park System
  - Connection to the greater community
  - Conservation
  - Amenities for all users
- **Bicycle Route**
  - Network/Links
  - Street Routes
  - Dedicated Connections for Mid Block/Cross Block
- **Pedestrian System**
  - Network / Links
  - Street Routes
  - Dedicated Connections for Mid Block /Cross Block



## Open Space & Park System

## Open Space System & Connections - South



## Open Space & Park System

## Open Space System & Connections - North

