

York Region Update

Vaughan Cycling Forum - June 11, 2014

Shawn Smith, M.Eng., P.Eng.

Program Manager, Active & Sustainable Transportation



Bike Month 2014 – May 26 to June 26




**MY
EXPRESS
LANE**

Sign up to join us on Bike to Work Day and you could win a Kona Dew commuter bike

BikeMonth.ca/York

#BikeMonthYR

My bike is...





#mybike
#biketoworkday

MY...

Less traffic!

More Green! Better Health



A person is holding a blue sign with a white bicycle silhouette. The sign features the following text and graphics:

- Top right: [#mybike](#)
[#biketoworkday](#)
- Left side (partially obscured): MY...
- Center (orange bar): BIKE =
- Center (green bar): FREEDOM !!!
- Bottom right:  Smart Commute



MY...
favourite way
to get around town

#mybike
#biketoworkday

Small Enterprise



#mybike
#biketoworkday

MY ...

means of escape
and liberation!


Smart Commute

Bike to Work Day – Markham/Richmond Hill





BIKE 'N' BUS

ON YRT/VIVA



York Region Transit @YRTViva · May 26
IT'S HERE! Viva bike racks are now in service. The entire YRT/Viva fleet is now bike-friendly! #BikeToWorkDay pic.twitter.com/V5gyej4Rdy

↩ Reply ↻ Retweeted ★ Favorite

Flag media



York Region Bike Summit – Nov 19, 2014



VAUGHAN CITY HALL
2141 Major Mackenzie Drive



“Building Partnerships for a More Bike-Friendly Region”

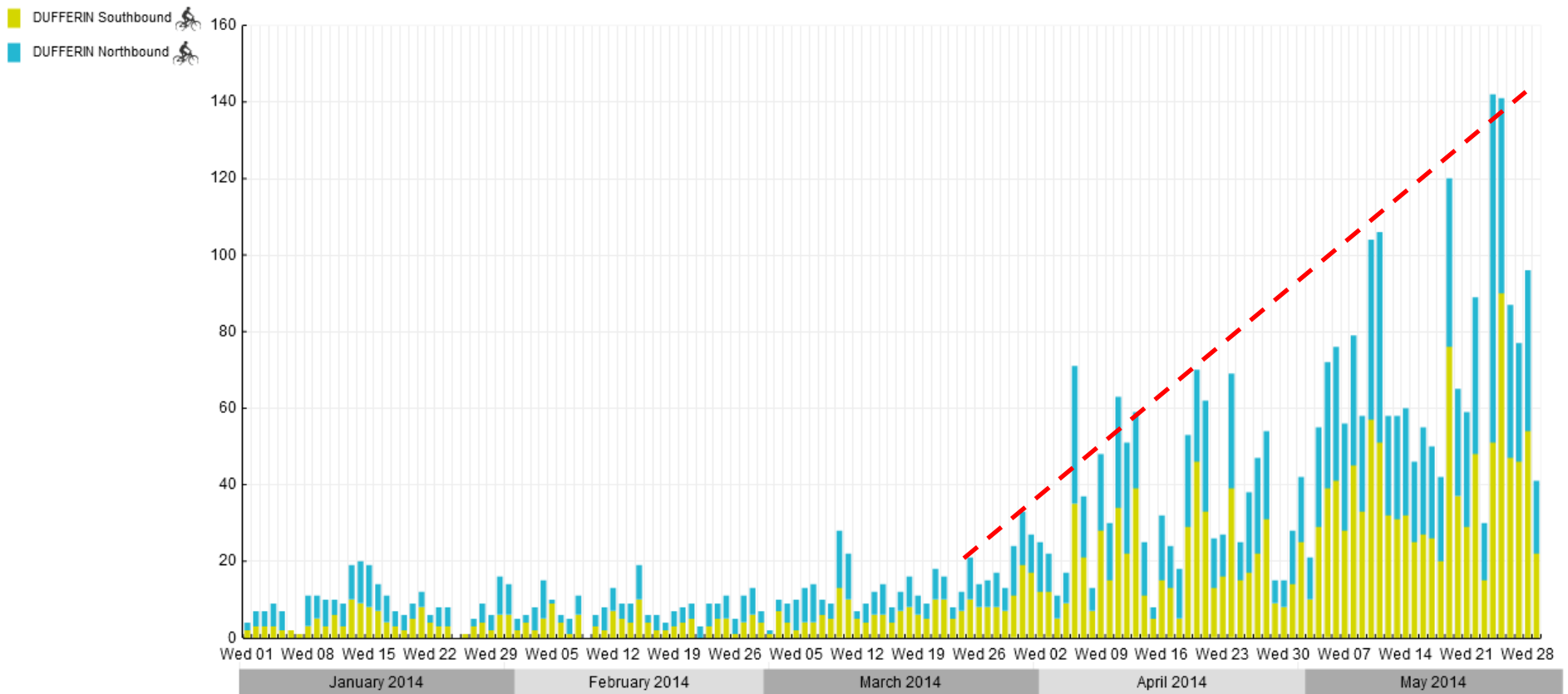
Bike Counting Station – Dufferin St



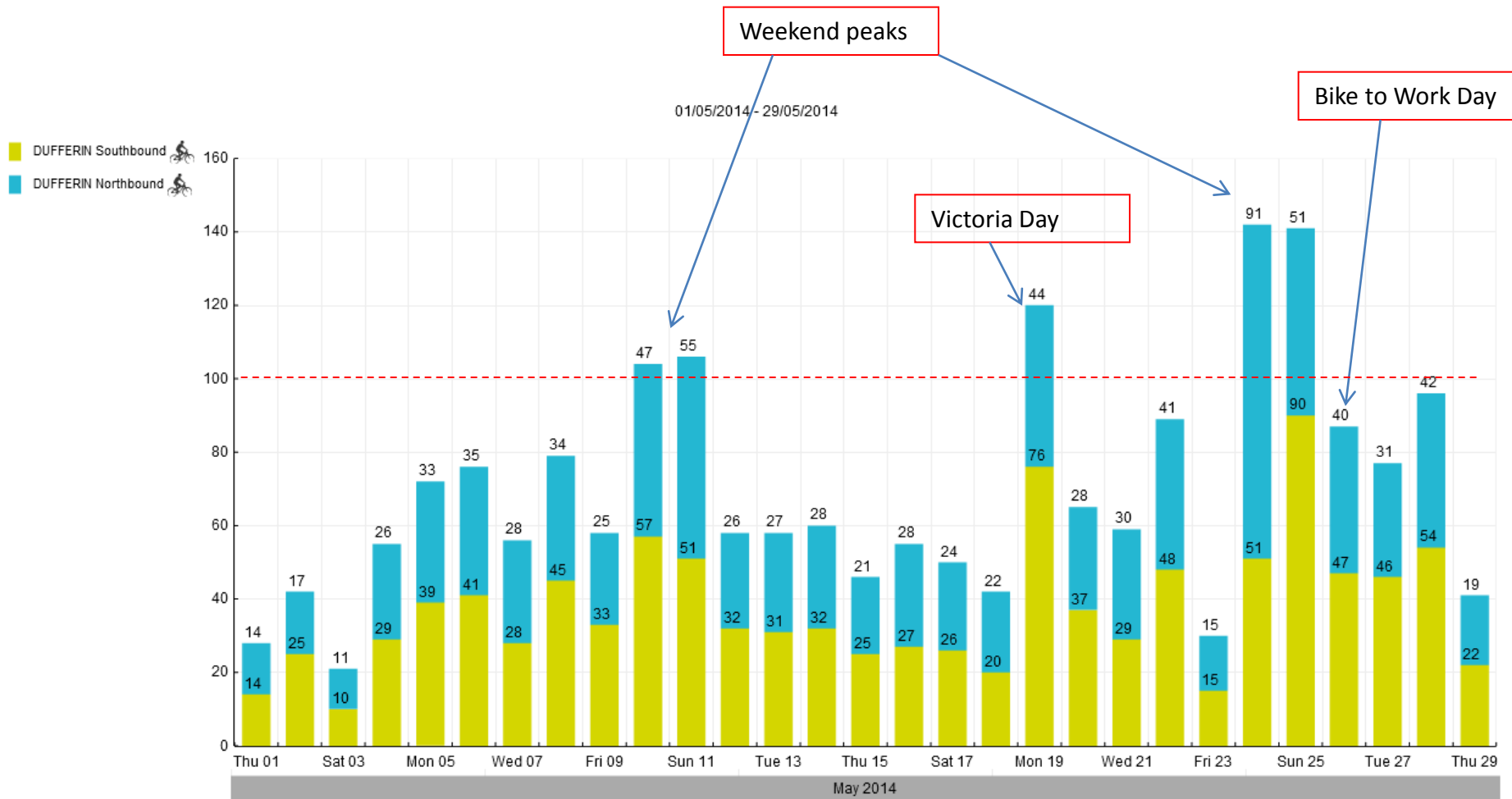
Dufferin St – Cyclists

Jan – May 2014

01/01/2014 - 29/05/2014



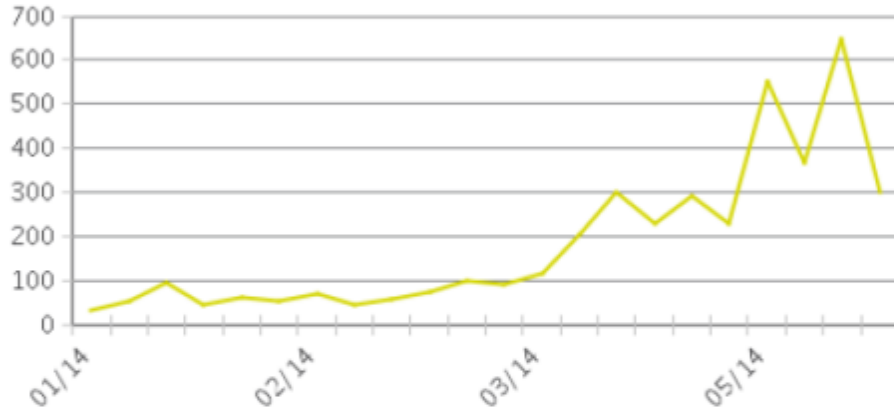
Dufferin St – May 2014



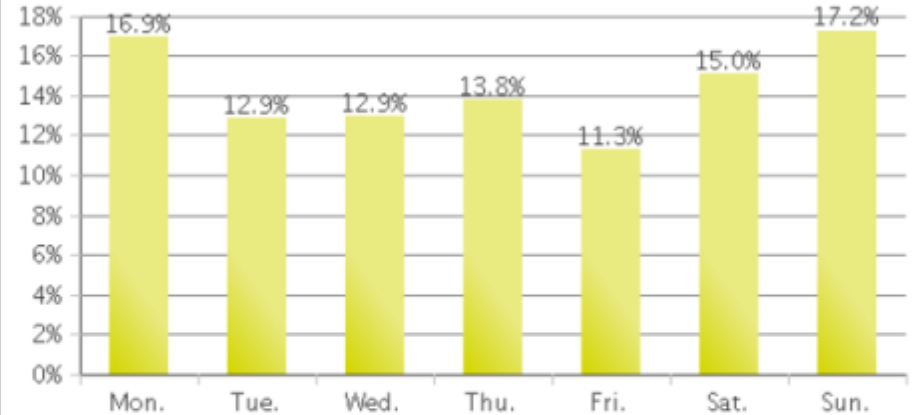
Dufferin & Glen Shields S ZELT

Period Analyzed: Wednesday 01 January 2014 to Thursday 29 May 2014

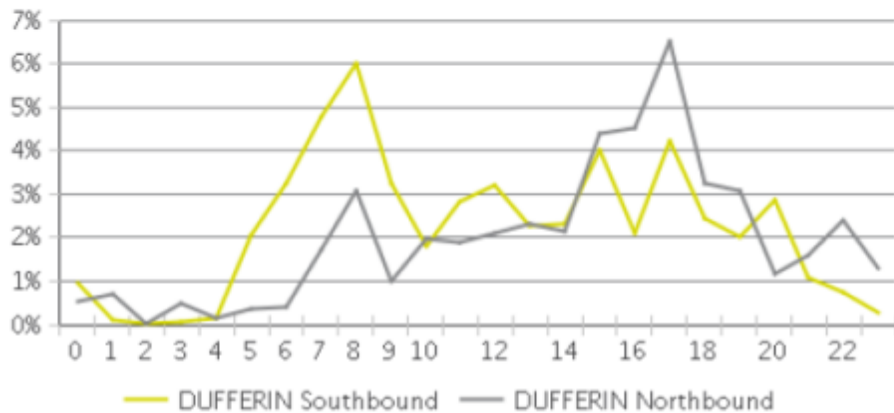
Weekly Traffic



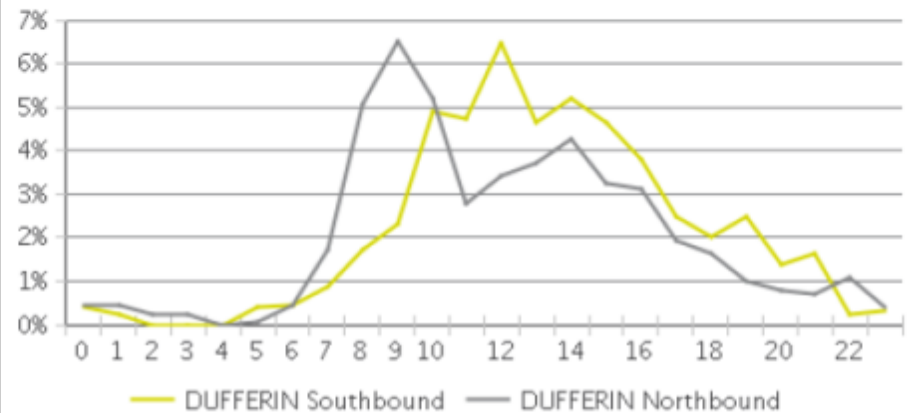
Weekly Profile



Hourly Profile during Weekdays



Hourly Profile during the Weekend



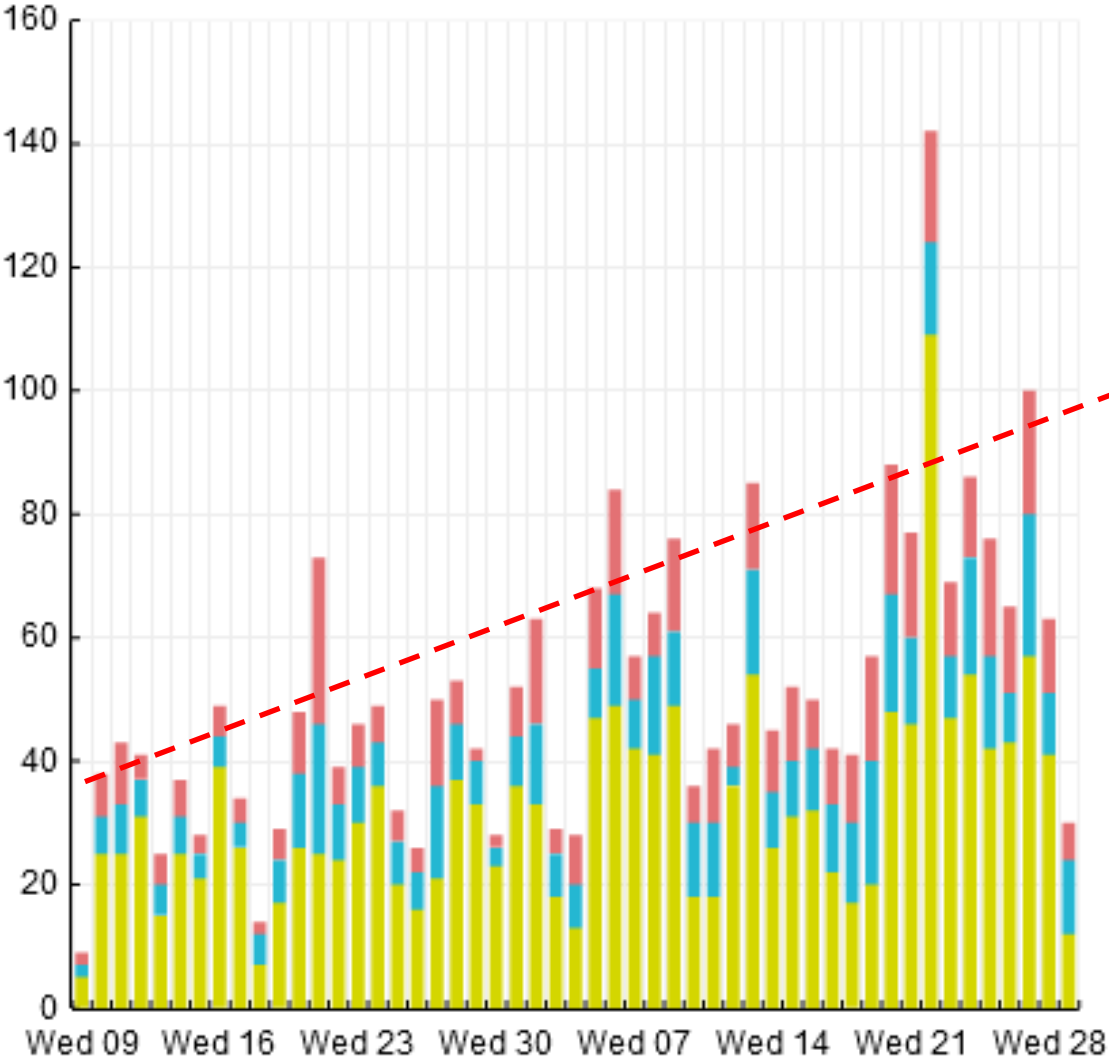


Hwy 7 Westbound @ Valleymede

Bike Counts - Hwy 7 Westbound @ Valleymede

09/04/2014 - 29/05/2014

- Hwy 7 WB - BIK Bikelane 
- Hwy 7 WB - BIK Sidewalk Eastbound 
- Hwy 7 WB - BIK Sidewalk Westbound 



April 2014 May 2014



2013 – Hwy 7







Possible Future Buffer Enhancements

Linear Barrier



Concrete Curb



Planters



Rumble Strip



Flexible Bollards



Medians



2014

What are they?

Left turn bike boxes provide cyclists with a safe way to cross multi-lane signalized intersections from Highway 7 onto cross streets.

Where are they?

- Highway 7 and Chalmers Rd / South Park Rd
- Highway 7 and Valleymede Dr / Times Ave
- Highway 7 and East Beaver Creek Rd / Commerce Valley Dr E



How to use them?

For more information on the left turn bike boxes and a video on how to use them, visit www.york.ca.

Education and Communication

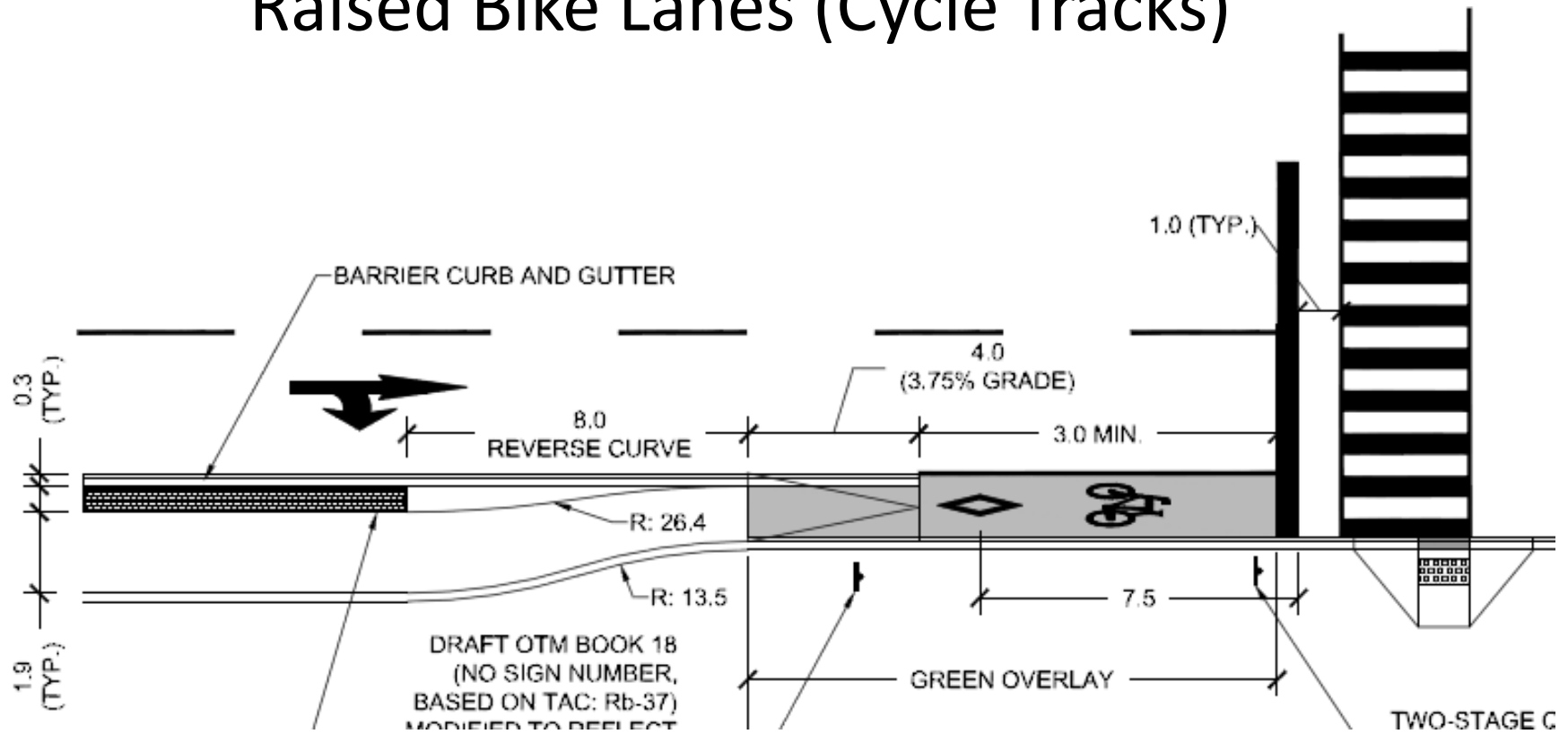


Left Turn Bike Boxes



What's Next?

Raised Bike Lanes (Cycle Tracks)



Raised Bike Lanes - Rendering

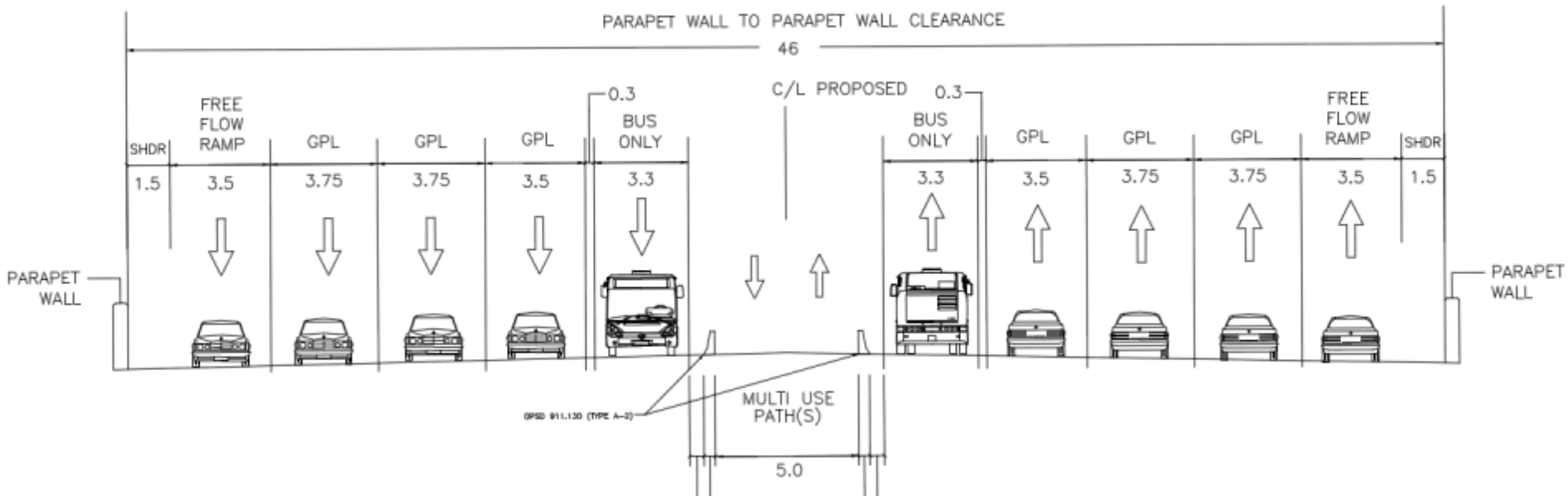


VivaNext in Vaughan



Hwy 400 & 7 Crossing





LAMINATED TEMPERED BLUE TINTED GLASS

S. ST. SPIDER FITTINGS

STEEL STRUCTURE PAINTED

BIKING/WALKWAY SURFACE


CONCRETE BARRIER WALL

BUS LANE

BUS LANE

3.9m

5m





May the wind be always at your back!

shawn.smith@york.ca

905-830-4444 x75051

